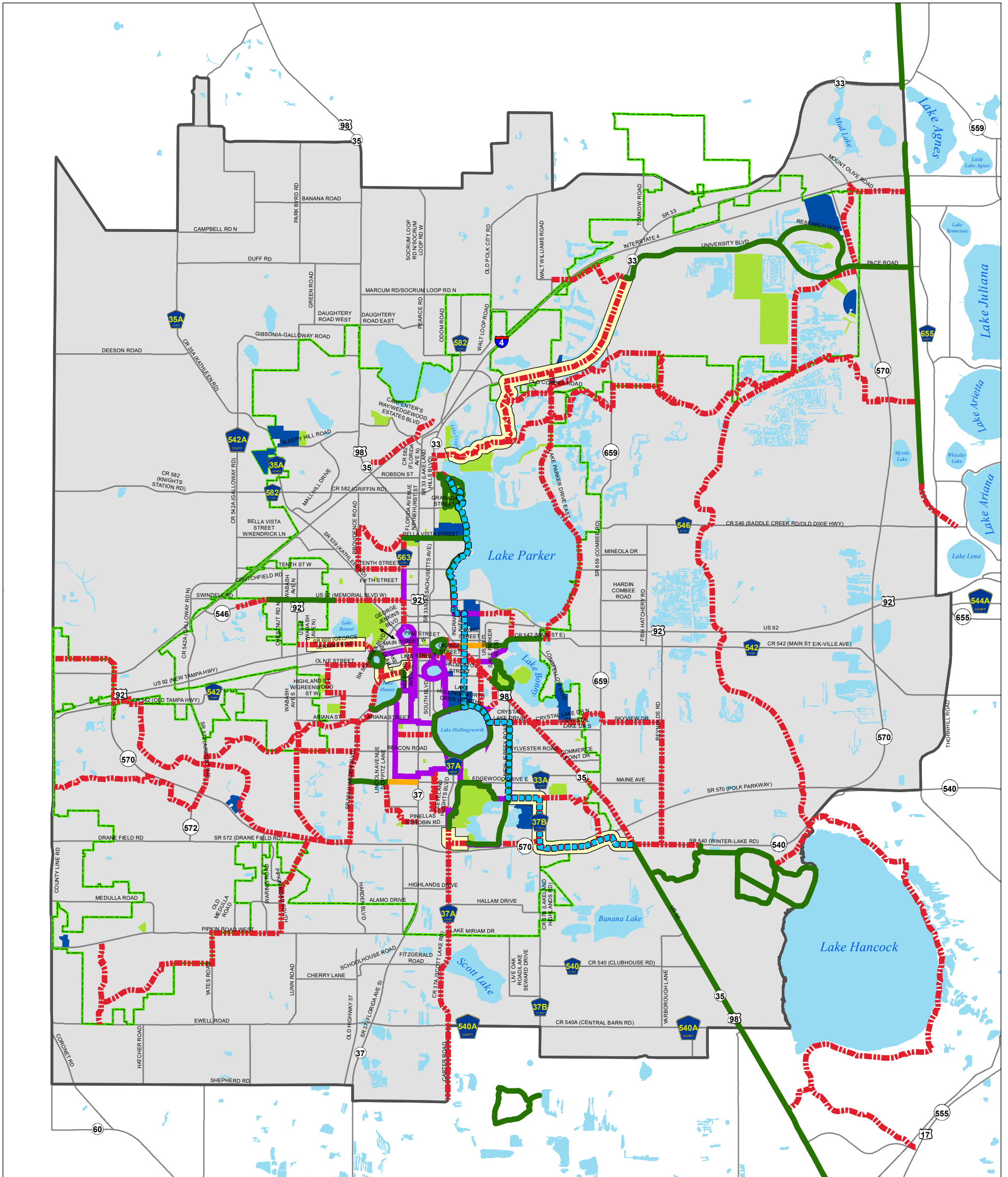



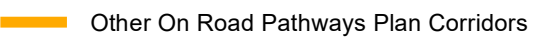
MAP TRN-8 PROPOSED PATHWAYS CORRIDORS

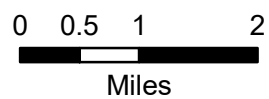



LEGEND

-  Lakeland City Limits (February 2021)
-  Lakeland Planning Area
-  Water Bodies
-  Interstate Highways
-  U.S. Highways
-  State Roads
-  County Roads
-  Recreation
-  Public and Institutional

Proposed Pathways Status

-  Proposed Fort Fraser Trail
-  Planned
-  Funded
-  Existing Multiuse Trail
-  Existing Lake to Lake Network (On Road)
-  Other On Road Pathways Plan Corridors
-  Bonnet Springs Park-Downtown Connector



Map Created:
February 2021



DISCLAIMER:
The information on this map should be considered conceptual and subject to change. This map is not a survey.

Data Sources:
City of Lakeland
Florida Department of Transportation
Polk County Transportation Planning Organization
Polk County Board of County Commissioners
Polk County Property Appraiser
Central Florida Regional Planning Council