



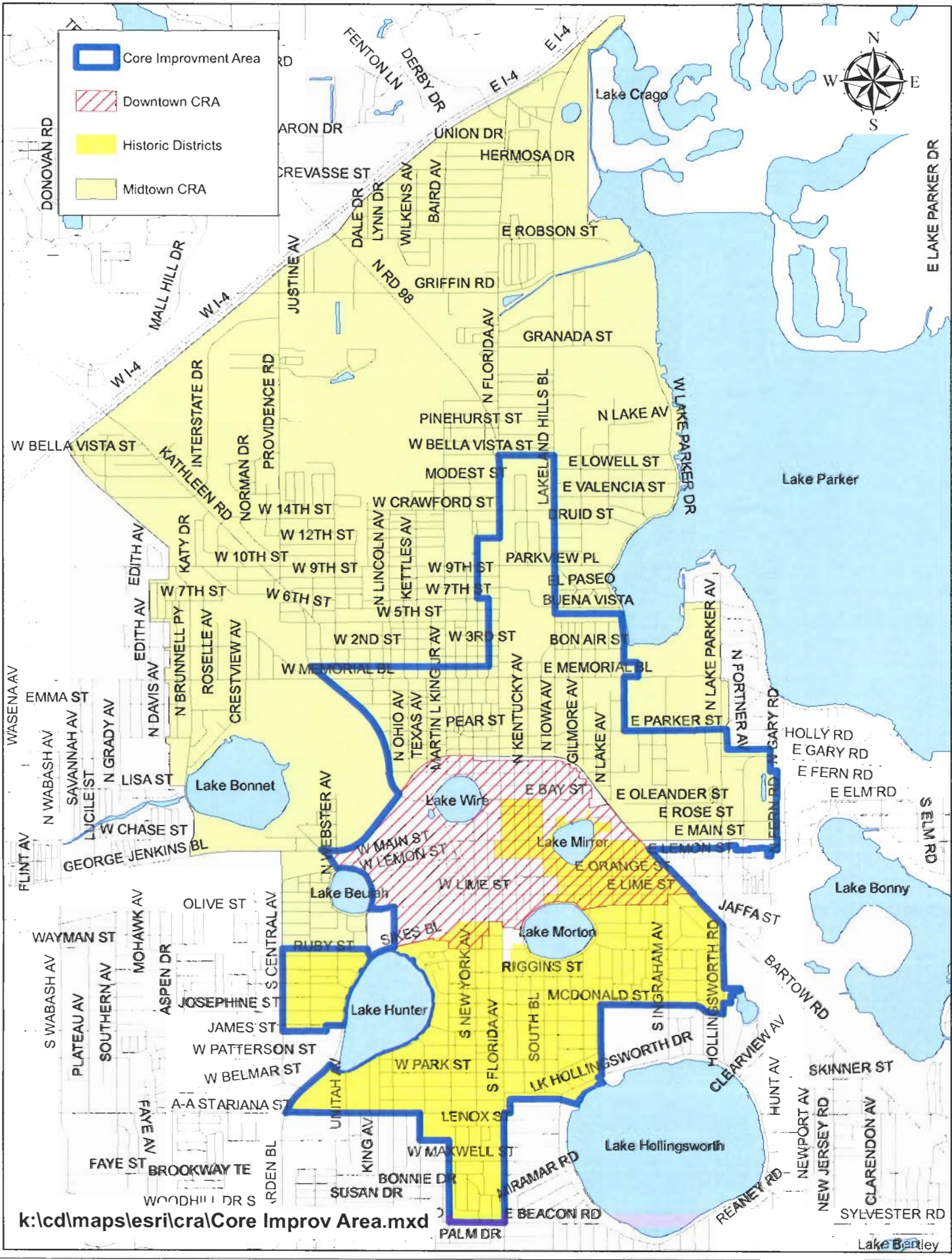


-  Core Improvement Area
-  Downtown CRA
-  Historic Districts
-  Midtown CRA



k:\cd\maps\esri\cra\Core Improv Area.mxd

Lake Bartley

City of Lakeland
Impact Fees for Core Improvement Area
Effective January 2008

	LOCATION	TYPE OF CONSTRUCTION	FEES WAIVED	FEES ASSESSED (if applicable to the project)
CORE IMPROVEMENT AREA	National Historic District (yellow area on map)	Residential and Non-residential	City Transportation County Transportation City Fire Protection City Law Enforcement City Parks & Recreation County EMS County Correctional Facility County Educational System	City Water City Wastewater City Fire Service (Water Sprinkler)
	Downtown CRA (red striped area on map)			
	Select Area of Mid-Town CRA (yellow-green area <u>inside</u> blue boundary on map)			
	District 1 (yellow-green area <u>outside</u> blue boundary on map)	Residential and Non-Residential	None	all
	District 2 (white area outside blue boundary on map)	Residential and Non-Residential	none	all